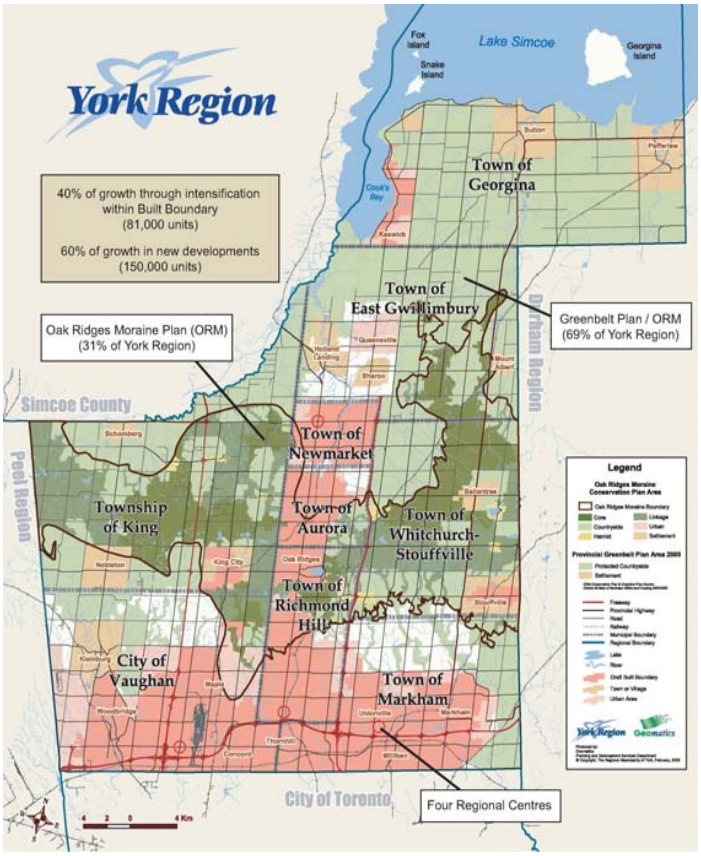
York Region
40% of growth through intensification within Built Boundary (81,000 units)
60% of growth in new developments (150,000 units)
Oak Ridges Moraine Plan (ORM) (31% of York Region)
Greenbelt Plan / ORM (69% of York Region)
Four Regional Centres
Lake Simcoe
Fox Island
Snake Island
Georgina Island
Town of Georgina
Town of East Gwillimbury
Town of Newmarket
Town of Aurora
Town of Whitchurch-Stouffville
Town of Richmond Hill
Town of Markham
City of Vaughan
Township of King
Simcoe County
Peel Region
Durham Region
City of Toronto
Legend

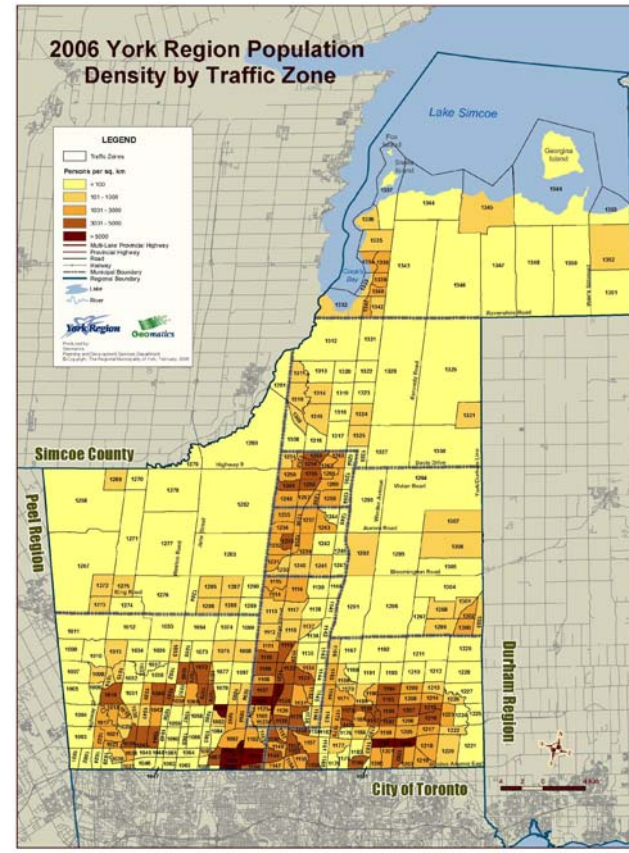
2006 York Region Population Density by Traffic Zone
LEGEND
Lake Simcoe
Simcoe County
Peel Region
Durham Region
City of Toronto

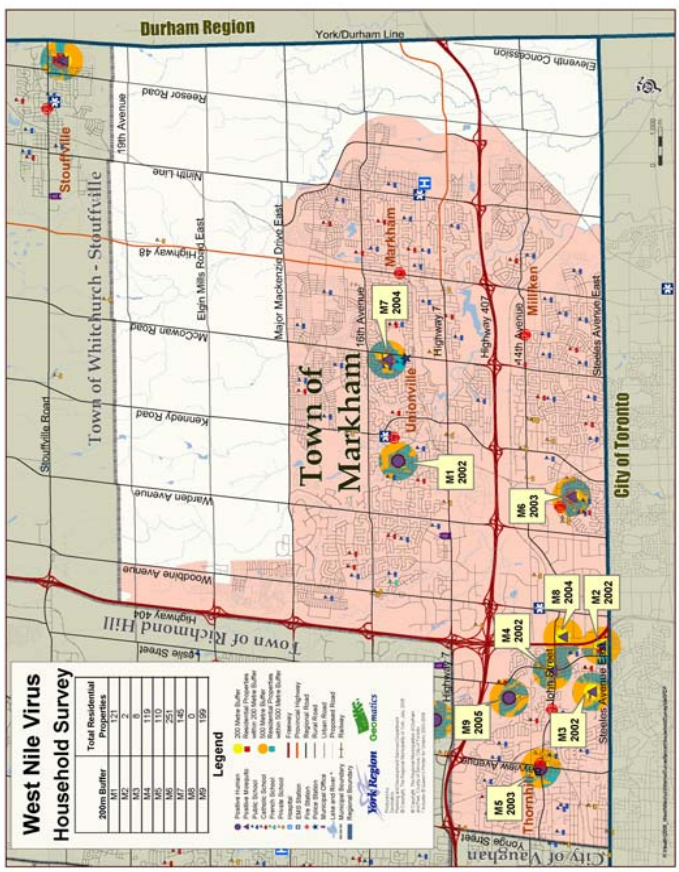
West Nile Virus Household Survey
Durham Region
York/Durham Line
Town of Whitchurch - Stouffville
Town of Markham
City of Toronto
Town of Richmond Hill
City of Vaughan
Legend

Spadina Subway Extension - 250m to 1000m Station Buffer
Keele Street
Highway 7
Highway 407
Highway 400
Jane Street
Weston Road
Steeles Avenue West
Vaughan Corporate Centre Station
Highway 407 Transitway Station
Steeles West Station
Legend